









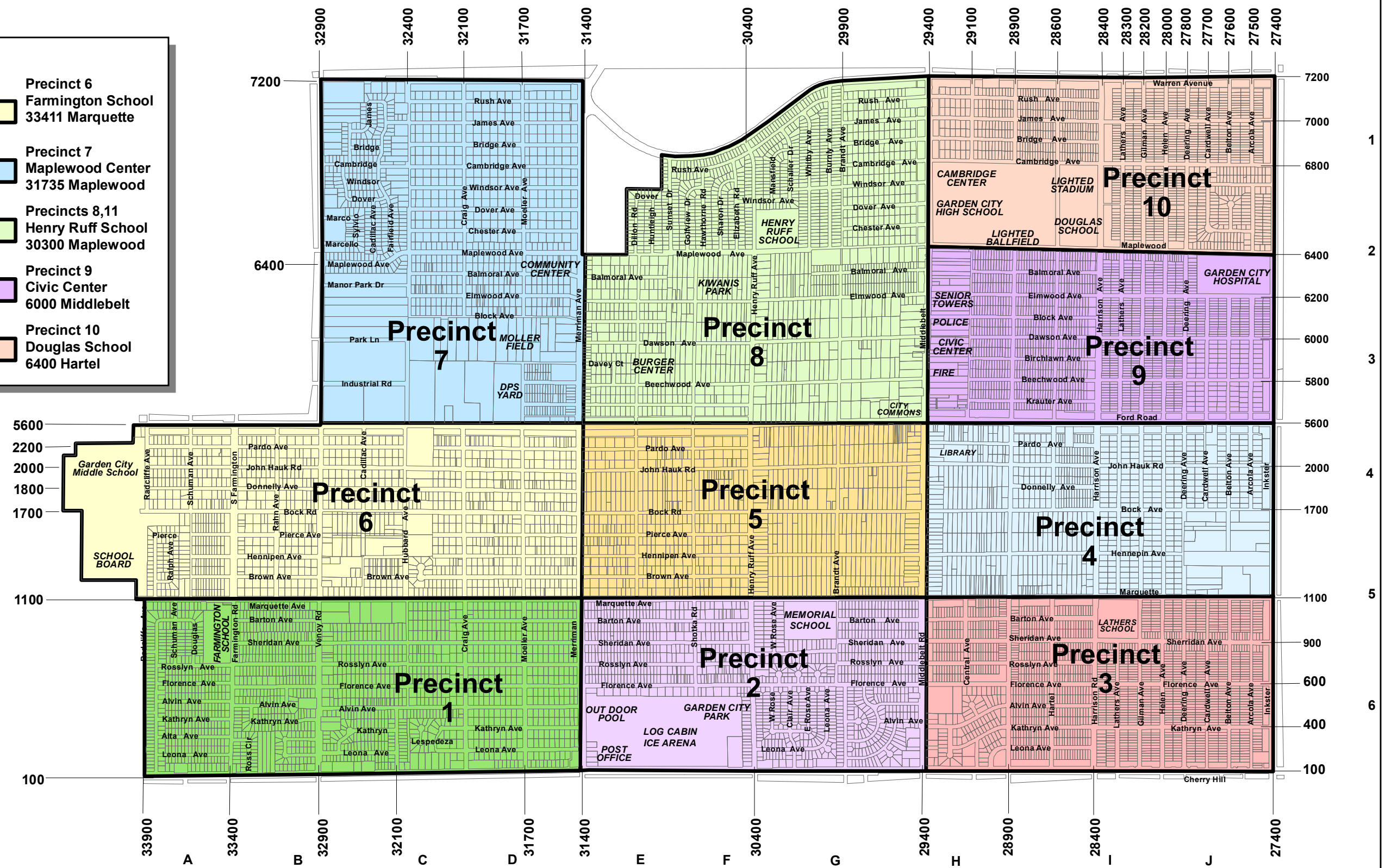


Polling Places

- | | |
|--|--|
|  Precinct 1
Farmington School
33411 Marquette |  Precinct 6
Farmington School
33411 Marquette |
|  Precinct 2
Memorial School
30001 Marquette |  Precinct 7
Maplewood Center
31735 Maplewood |
|  Precinct 3
Lathers School
28351 Marquette |  Precincts 8,11
Henry Ruff School
30300 Maplewood |
|  Precinct 4
Lathers School
28351 Marquette |  Precinct 9
Civic Center
6000 Middlebelt |
|  Precinct 5
Memorial School
30001 Marquette |  Precinct 10
Douglas School
6400 Hartel |



Polling Places
Garden City, Michigan

February 24, 2015

- | | | | | | | | | | | | | | | | | | | | |
|--|--|--|--|--|---|---|---|---|--|---|--|---|--|--|--|--|---|--|--|
| A
ALTA AVE., A,C,G,H-6
ARCOLA AVE., J-1,2,3,6 | B
BALMORAL AVE., D,F,H-2
BARTON AVE., C,E-5
BEECHWOOD AVE., D,F,I-3
BELTON AVE., J-1,3,5
BIRCHLAWN AVE., D,H-3
BLOCK AVE., C,D,E,H-2
BOCK RD., A-4,H-2 | C
BRANDT AVE., G-2,3,5,6
BRANDT CT., G-6
BRIDGE AVE., C,D,G,H-1
BROWN AVE., B,C,D,F-5
BROWN CT., G-5
BURNLY AVE., F,G-1 | D
CENTRAL AVE., H-1,3,5
CHERRY HILL RD., A,D,H-6
CHESTER AVE., D,G,J-2
CLAIR AVE., F-6
CRAIG AVE., C-2,5 | E
DAWSON AVE., F-1,3
DEERING AVE., I-2,5
DILLON RD., E-2,3,4
DONNELLY AVE., B,D,H-4 | F
DOUGLAS, A-5
DOVER, B,C,E-1
DOVER AVE., D,G-1 | G
ELIZABETH RD., F-2
ELMWOOD AVE., C,F,I-2 | H
FAIRFIELD AVE., C-2
FARMINGTON RD., B-4,6
FLORENCE AVE., A,D,F,H-5
FORD RD., B,D,I-3 | I
GARDEN AVE., H-1,3,5
GILMAN AVE., I-1,5
GOLFVIEW DR., E-2
GREENWOOD CT., H-6 | J
HENRY RUFF AVE., F-1
HENRY RUFF RD., F-3,5
HUBBARD AVE., C-2,3,5,6
HUNTLEIGH, E-2 | K
INDUSTRIAL RD., C-3
INKSTER RD., J-1,3,5 | L
JAMES AVE., C,D,G,I-1
JANICE CT., F-5
JOHN HAUK RD., B,F,I-4 | M
KATHRYN AVE., A,B,C,D-6
KATHRYN AVE., G,H,J-6
KRAUTER AVE., D,H-3 | N
LATHERS AVE., I-2,6
LEONA AVE., A,C,D-6
LEONA, F,H,I-6
LEONA CT., G-6
LESPEDEZA CT., C-6
LOG CABIN RD., E-6
LYTLE PL., G-6 | O
MANOR PARK DR., B-2
MANSFIELD DR., F-1
MAPLEWOOD AVE., B,C,D,G,I-2
MARCELLO, B-2
MARCO, B-1
MARQUETTE AVE., D,F,I-5
MERRIMAN RD., D-1,5
MICHELLE CT., F-5
MIDDLEBELT RD., G-2,5
MOELLER AVE., D-1,5 | P
PARDO AVE., B,D,E,H-3
PARK LA., C-3
PIERCE AVE., A,C,E-4 | Q
RADCLIFF AVE., A-4,6
RAHN AVE., A,B-4
ROSE AVE., E,F,W-6
ROSS, B-6
ROSSLYN AVE., A,D,F,H-5
RUSH AVE., D,E,G,H-1 | R
SCHALLER DR., F-1
SCHUMAN AVE., A-4,5
SHARON DR., F-2
SHERIDAN AVE., D,F,H-5
SHOTKA RD., E-2,4
SILVIO, C-2
STERLING CT., J-2
SUSAN CT., F-5
SUNSET DR., F-1 | S
VENOY CIR. S., B-6
VENOY RD., B-2,4,5 | T
WALL ST., C-2
WARREN AVE., C,G,H-1
WHITBY AVE., F-1
WINDSOR, C,F-1
WINDSOR AVE., C,D,G,J-1
WINTER CT., G-6
WINTER DR., G-6 |
|--|--|--|--|--|---|---|---|---|--|---|--|---|--|--|--|--|---|--|--|

Base Map Source: McKenna Associates, 1998
Data Source: McKenna Associates, 1996

